




Middlechurch Secondary Plan

Policy Map #1 - Land Use



Map Legend


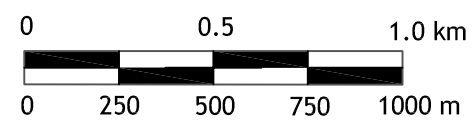
Land Use Planning Policy Areas

-  Existing Residential Neighbourhood Policy Areas
-  Emerging Residential Neighbourhood Policy Areas
-  Mixed Use Neighbourhood Policy Areas
-  Highway Commercial Policy Areas
-  Commercial Centre Policy Area

 Middlechurch Planning Area

Proposed Roadway Interventions

-  Collector Street Corridor
-  Neighbourhood Street



Lombard North Group
Planners and Landscape Architects

Data Source: Selkirk and Area Planning District Board

Last Updated: May 9, 2017