





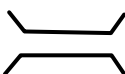



# Middlechurch Secondary Plan

## Reference Map #2 - Transportation Concept Plan

### Map Legend

#### Roadway Interventions

-  Community Main St. Corridor
-  Collector Street Corridor
-  Neighbourhood Street
-  Intersection Improvements
-  Future Access Closure
-  Future Road Closure
-  Proposed Vehicle/Pedestrian Bridge Crossing
-  Existing Signalized Intersection



**Lombard North Group**  
Planners and Landscape Architects

Data Source: Selkirk and Area Planning District Board

