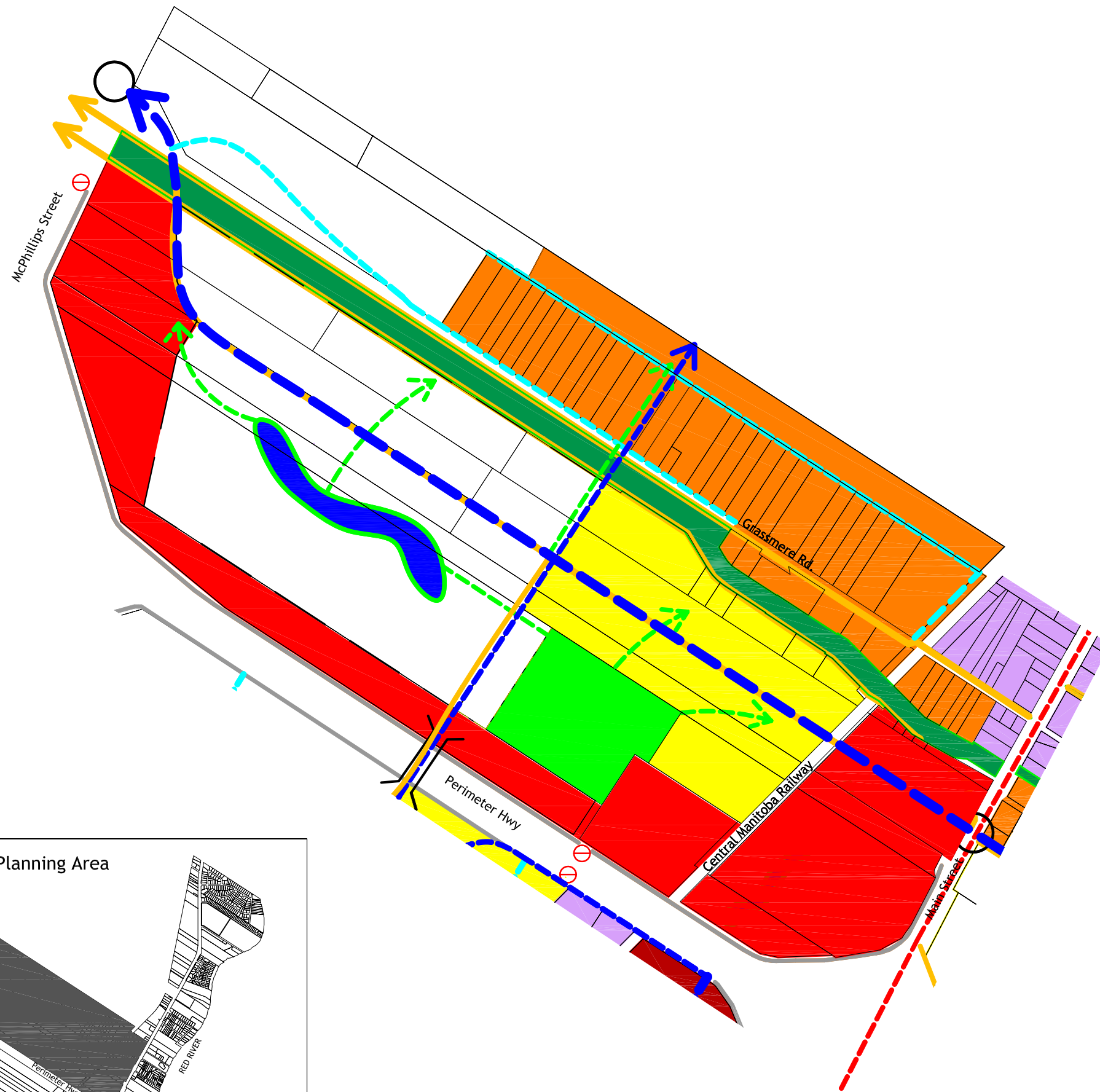


Middlechurch Secondary Plan

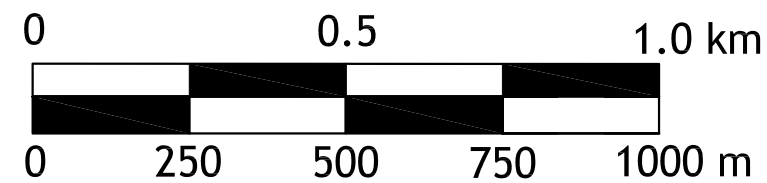
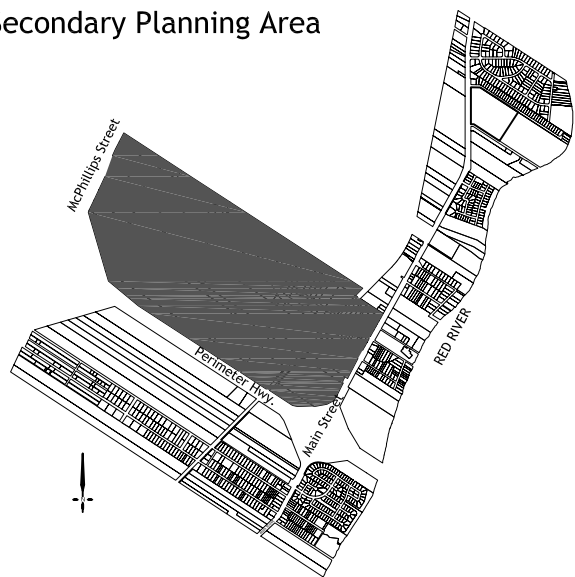
Neighbourhood Concept Plan #4 -
Grassmere Creek Area

Map Legend

-  Existing Residential Neighbourhood Policy Areas
-  Emerging Residential Neighbourhood Policy Areas
-  Mixed Use Neighbourhood Policy Areas
-  Highway Commercial Policy Areas
-  Commercial Centre Policy Area
-  Settlement Centre Hold Policy Area
-  Collector Street Corridor
-  Neighbourhood Street Corridor
-  Intersection Improvements
-  Future Access Closure
-  Future Road Closure
-  Proposed Vehicle/Pedestrian Bridge Crossing
-  Community Main St. Corridor
-  Bike/Walking Corridor
-  Greenway
-  Retention Ponds
-  Parks
-  Grassmere Creek Ecological Corridor
-  School Site



Secondary Planning Area



Lombard North Group
Planners and Landscape Architects

Data Source: Selkirk and Area Planning District Board